


St. Francis Xavier Tract 3 (80 +/- Acres)
Coffey County, Kansas, 80 AC +/-



 Boundary

|  Boundary 82.2 ac









SOIL CODE	SOIL DESCRIPTION	ACRES	%	CAP
8775	Kenoma silt loam, 1 to 3 percent slopes	82.2	100.0	3e
TOTALS		82.2	100%	3.0

Capability Legend

Increased Limitations and Hazards

Decreased Adaptability and Freedom of Choice Users

Land, Capability

								
	1	2	3	4	5	6	7	8
'Wild Life'	•	•	•	•	•	•	•	•
Forestry	•	•	•	•	•	•	•	
Limited	•	•	•	•	•	•	•	
Moderate	•	•	•	•	•	•		
Intense	•	•	•	•	•			
Limited	•	•	•	•				
Moderate	•	•	•					
Intense	•	•						
Very Intense	•							

Grazing Cultivation

(c) climatic limitations (e) susceptibility to erosion

(s) soil limitations within the rooting zone (w) excess of water